RADIO MUNICIPAL
ESCALA 1:20000

N

POLIGONO 1

POLIGONO 2

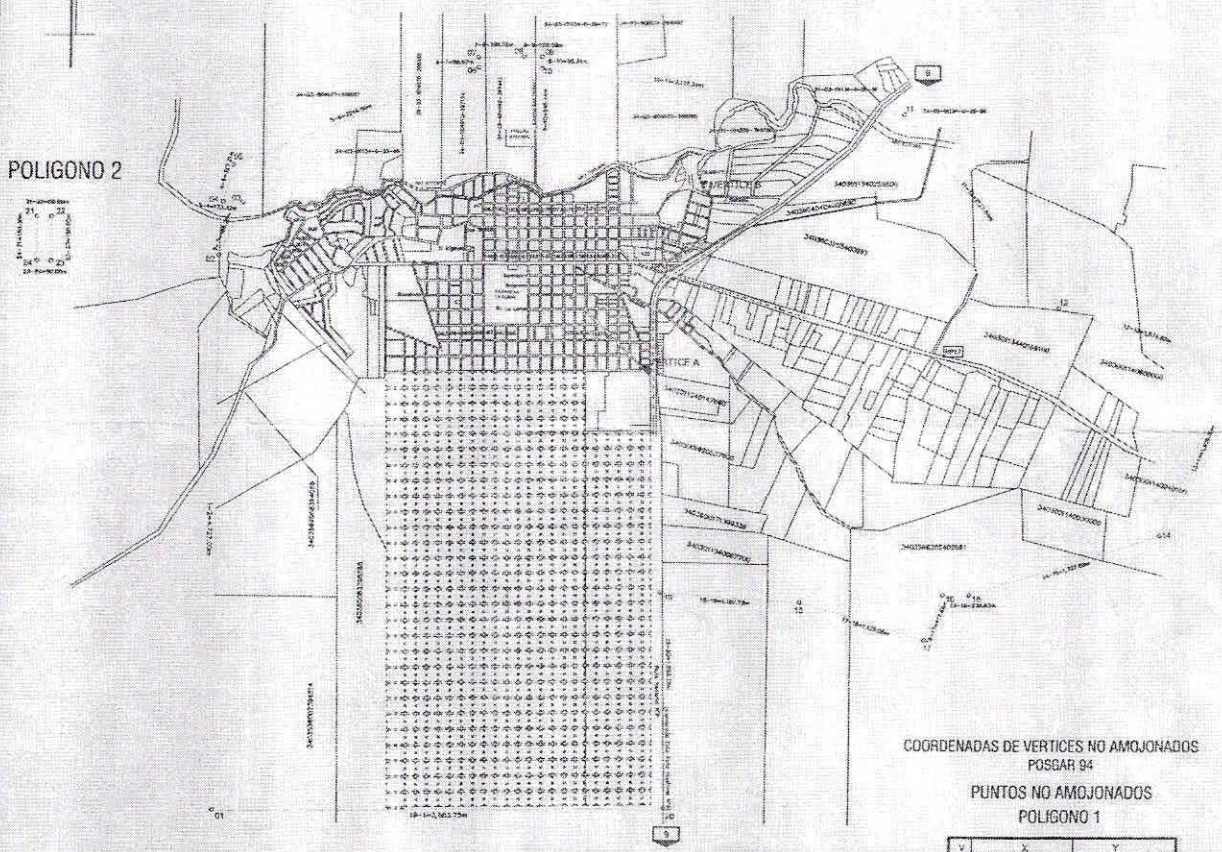

Detalle Puntos Amojonados
ESCALA GRAFICA

VERTICE A
ESCALA GRAFICA

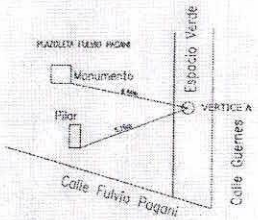

VERTICE B
ESCALA GRAFICA

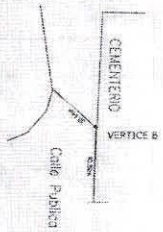

CROQUIS DE UBICACIÓN
ESCALA 1:200000

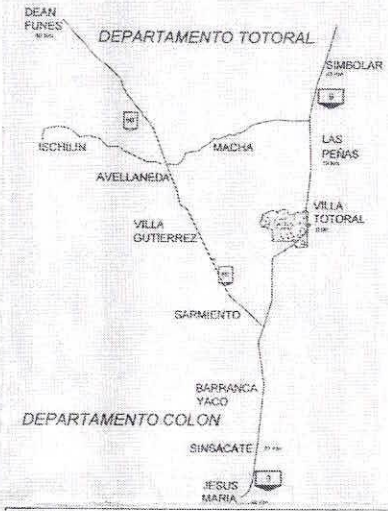

Plano:	AMPLIACION RADIO MUNICIPAL
Localidad:	VILLA DEL TOTORAL

UBICACION

DEPARTAMENTO	34 TOTORAL	PEDANIA	03 GRAL MITRE	LOCALIDAD	35 VILLA DEL TOTORAL

Antecedentes:

PUNTOS AMOJONADOS

NOMBRE	X	Y
Vértice A	X = 6.602.182,59	Y = 4.398.613,65
Vértice B	X = 6.603.942,07	Y = 4.398.398,64

Observaciones: Solicitud 3.886Has 7.666,97m2 Anexo I Ordenanza Nº 22/2024.

Firmas:

Gladys Sandillan
Presidente
Concejo Deliberante
Villa del Totoral

DIRECCION PROVINCIAL DE CATASTRO CORDOBA

PROFESIONAL
Guillermo Cayetano Correas
Ing Agrimensor
Mat Prof 1265/1

AUTORIDAD
Dr. Alberto Mauricio Abalos
Intendente Municipal
Villa del Totoral

Pablo Pereira

Juan Gervasoni Moncunill
Concejal

Emanuel R. Barrandey
Presidente
Concejo Deliberante
Villa del Totoral

Expte. 0423-032107/2008 Segun informe Nº: 149/2009

CROQUIS DE VINCULACION
ESCALA GRAFICA

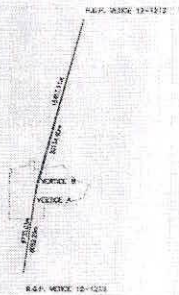

Referencias

- Departamento
- Pedania
- Vertice sin materializar
- Mojon de hormigon
- Radio municipal
- Linea de municipal
- Ruta provincial
- Ruta Nacional

SUPERFICIES	
Poligono 1	3886Has 166.97m2
Poligono 2	0Has 7500.00m2
Total	3886Has7666.97m2

SUPERFICIE LOCALIDAD
SUP. RADIO 3886Has 7666.97m2

COORDENADAS DE VERTICES NO AMOJONADOS
POSGAR 94

PUNTOS NO AMOJONADOS
POLIGONO 1

V	X	Y
1	6,598,207.07	4,394,902.86
2	6,602,934.07	4,394,902.85
3	6,603,376.05	4,395,196.02
4	6,603,367.09	4,394,932.93
5	6,603,703.36	4,395,020.22
6	6,604,550.05	4,397,164.36
7	6,604,638.70	4,397,102.28
8	6,604,648.41	4,397,501.68
9	6,604,648.41	4,397,660.16
10	6,604,550.07	4,397,659.97
11	6,604,163.84	4,400,773.34
12	6,602,520.59	4,402,125.17
13	6,602,051.30	4,403,628.44
14	6,600,567.79	4,403,007.30
15	6,600,047.32	4,401,380.66
16	6,600,044.75	4,401,164.05
17	6,599,658.05	4,400,898.21
18	6,599,973.96	4,399,916.39
19	6,600,058.97	4,398,731.71
20	6,598,207.07	4,398,756.82

PUNTOS NO AMOJONADOS
POLIGONO 2

V	X	Y
21	6,603,291.75	4,393,243.85
22	6,603,291.27	4,393,293.41
23	6,603,141.28	4,393,292.50
24	6,603,141.77	4,393,242.60